




**Collins**

# Primary Geography and Atlases



**Cover the 2014 Curriculum with Collins**

Save  
**30%**

on Collins Primary  
Geography and  
Atlases until  
31st July 2017!



**Collins Primary Geography** provides a progressive, skills based scheme for primary school pupils. Detailed case studies, as well as an extensive range of evidence, are used to stimulate children's interest and develop investigative skills.



## How does Primary Geography match the curriculum?

- *More focus on locational knowledge* – there's emphasis on up-to-date case studies, a range of maps and atlases, individual sections on the UK countries and comparisons of the UK to the wider world
- *More focus on local enquiry* – Teacher Guides provide advice and tips on how to incorporate local area study into your lesson plans
- *Emphasis on extended writing help develop literacy skills* – investigation points for each lesson offer varied writing exercises to improve literacy skills with both descriptive and comparative exercises

## Pupil Books

- Each book is divided into units covering physical, human and environmental geography

Subject specific language introduced throughout

Advice on how to study your local area

**Unit 1 • Landscapes**

### Lesson 3: Investigating landscapes

What is the landscape like in the British Isles?

The British Isles are made up of mountains, hills and lowlands. Most of the mountains are in the north and west. There are lowlands in the south and east. The rocks which make up the landscape date back as much as 700 million years.

Look at the map carefully. Can you find where you live? Do you live in the mountains, hills or lowlands?

**Key words**

- British Isles
- Grampian mountains
- Ireland
- River Thames
- Snowdonia

**Key**

- over 500 metres
- 200-500 metres
- 0-200 metres

**Data Bank**

- The British Isles consists of Great Britain, the whole of Ireland and offshore islands.
- Great Britain is the eighth largest island in the world.

**Discussion**

- Are the British Isles mostly hilly or flat?
- Which colour on the map shows where most people live?
- Which sea is closest to where you live?

**Mapwork**

Working from the map make a list of (a) mountain ranges (b) rivers.

**Unit 1 • Landscapes**

### A local enquiry

At St Mary's School the children did a project about their local landscape. They began by imagining there were no buildings. Then they made a big plan of the area around their school naming the features that they knew.

Working from their plan, the children made a list of landscape words. They drew lines linking these to a list of describing words. Finally they wrote a report about their area to describe their local landscape. You could do a similar project where you live.

▲ Aerial view over Liverpool city

**Investigation**

Download some pictures of different landscapes or cut them out from magazines. Write some sentences about each landscape for a class wall display.

**Summary**

- In this unit you have learnt:
- the surface of the Earth.
- different landscape features.
- how to study the landscape.

Discussion points for each lesson help check comprehension


A wide range of photographs, maps, charts and diagrams



Teacher Guides

Each accompanying Teacher Guide supports the Pupil book with:

- Planning support for each lesson with clear links on how to develop pupils' map and investigative skills
- Advice on progression, differentiation and assessment within the scheme
- Extension activity copymasters for every unit included



**Geography in the primary school**

Geography is the study of the Earth's surface. It helps children understand the human and physical forces which shape the environment. Children are naturally interested in their immediate surroundings. They also want to know about places beyond their direct experience. Geography is uniquely placed to satisfy this curiosity.

**Geographical enquiries**

Geography is an enquiry-led subject that seeks to answer fundamental questions such as:

- Where is this place?
- What is this place like (and why)?
- How and why is it changing?
- How does this place compare with other places?
- How and why are places connected?

**Geographical perspectives**

Geographical perspectives offer a uniquely powerful way of seeing the world. Since the time of the Ancient Greeks geographers have been attempting to chronicle and interpret their surroundings. One way of seeing links and connections is to think in terms of key ideas. Three concepts which geographers have found particularly useful in a range of settings are place, space and scale.

- Place focuses attention on the environment.
- Space focuses attention on location.
- Scale introduces a change in perspective that enables us to link the local and the global.

A layer of secondary concepts such as patterns, change and movement lie beneath these fundamental organising ideas and provide a way of further enhancing our understanding.

As they conduct their enquiries and investigations geographers make use of a number of specific skills. Foremost among these are mapwork and the ability to represent spatial information. The use of maps, charts, diagrams, tables, sketches and other cartographic techniques come under the more general heading of 'graphicity' and are a distinguishing feature of geographical thinking. As more and more information has come to be represented electronically, the use of computers and other electronic applications has been championed by geography educators.

Geography in primary schools offers children from the earliest ages a fascinating window onto the contemporary world. The challenge for educators is to find ways of providing experiences and selecting content that will help children develop an increasingly deep understanding.

**8 Weather forecasts** Name .....


1. Colour and label the weather symbols for sunny, rainy, and sun and cloud.


2. Colour and label the clothes.

umbrella T shirt boots shorts


3. Using the map and symbols decide on the weather and the clothes needed for Manchester and Aberdeen.

Place	Aberdeen
Weather	
Clothes needed	
Place	Manchester
Weather	
Clothes needed	



Resource DVDs

Accompanying DVDs for both Key Stages provide excellent support for pupils.

Resource DVDs include:

- Maps
- Videos
- Photo slideshows
- Lesson plans
- Interactive classroom activities
- Editable Teacher Guides

**Collins Rivers in action**

Drag and Drop

Drag each caption and drop it into the correct box.

Erosion - Rivers cut into the land and create steep sided valleys			
Transportation - Floodwaters can carry shipping			
Deposition - Rivers drop gravel and mud creating			

**Collins PRIMARY GEOGRAPHY Unit 3 Wearing away the land**

Lesson 1: Rivers in action


Lesson 2: Preventing flood damage

Lesson 3: Finding out about rivers

Review: Wearing away the land

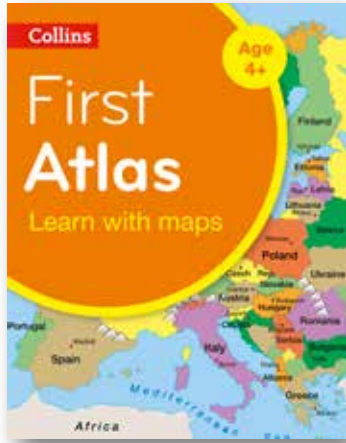
- Worksheet: The journey of a river
- Interactive whiteboard: Rivers in action
- Worksheet: Flood dangers
- Gallery: Flooding rivers
- Video: Flooding in a city
- Worksheet: Studying rivers
- Review: Wearing away the land
- Assessment: Wearing away the land

Interactive resources Books 3 - 6



# Primary Geography resources

	Pupil Book	Teacher Book	Resource DVD	Atlases
Key Stage 1	 <p>978-0-00-756358-6 • £8.99</p>	 <p>978-0-00-756363-0 • £20.99</p>	 <p>Resources DVD 1 978-0-00-756368-5 £55.00 + VAT</p>	
				 <p>978-0-00-810101-5 • £5.99</p>
Key Stage 2	 <p>978-0-00-756359-3 • £8.99</p>	 <p>978-0-00-756364-7 • £20.99</p>		 <p>978-0-00-814675-7 • £7.99</p>
	 <p>978-0-00-756360-9 • £8.99</p>	 <p>978-0-00-756365-4 • £20.99</p>	 <p>Resources DVD 2 978-0-00-756369-2 £80.00 + VAT</p>	
	 <p>978-0-00-756361-6 • £8.99</p>	 <p>978-0-00-756366-1 • £20.99</p>		 <p>978-0-00-752475-4 • £8.99</p>
	 <p>978-0-00-756362-3 • £8.99</p>	 <p>978-0-00-756367-8 • £20.99</p>		



# Collins First Atlas

EY & KS1

Age 4+

- **Collins First Atlas** introduces maps with geographical features to help children understand concepts such as shapes and symbols
- Simple, colourful maps with clear labelling gently introduce children to geographical vocabulary

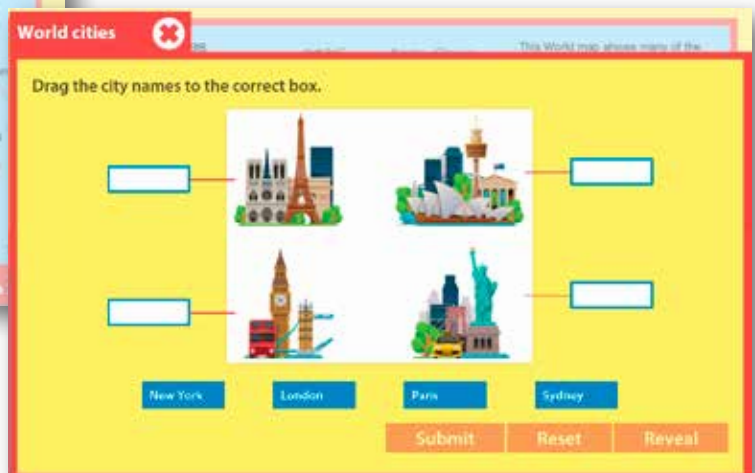
PB: 978-0-00-810101-5  
£5.99




Interactive DVD:  
978-0-00-811743-6  
£50.00 + VAT

## Collins First Atlas Interactive edition

- Digital edition of the maps featured in the **Collins First Atlas**
- Pop-ups included on each map provide additional facts and information
- Teacher notes and interactive activities are included for each map





# Collins Primary Atlas

KS2


Age 7+

New

**Collins Primary Atlas** is a curriculum-supportive atlas introducing mapping of the UK, Europe and the world, including politically-coloured reference mapping of all major world regions.

- Develops map-reading skills, builds understanding of the meaning of scale and how to measure distances in the 'What is an atlas?' section
- Features facts and diagrams about the longest rivers, largest cities, highest mountains, largest lakes and much more
- Includes the solar system, oceans and poles, and world flags

PB: 978-0-00-814675-7 • £7.99



# Collins Junior Atlas


KS2

Age 8+



- Strong UK Curriculum Focus: Topic maps, satellite imagery and photography help put mapping information into context
- Teach Today's World: The latest facts and statistics are included, enabling you to teach pupils about the world today

PB: 978-0-00-752475-4 • £8.99




# Collins United Kingdom Wall Map and Countries of the World Wall Map



Age 4+

- Brightly coloured maps that provide a great visual aid for pupils to help develop their understanding of the world
- Maps are clearly labelled with country names

UK: 978-0-00-753612-2 • £7.99  
World: 978-0-00-753613-9 • £7.99




## Collins Mapstart

Age 4+

Introduce pupils to using and drawing maps and plans with Mapstart, a structured map skills course, including photographs, picture maps, illustrations and satellite images.

- Builds a solid foundation in spatial awareness using familiar objects, locations and vocabulary
- Ideal for non-specialists with teacher's notes, links and ideas for extension activities
- Downloadable Copymasters provide 40 pages of additional worksheets to extend learning available from [www.collins.co.uk](http://www.collins.co.uk)



Mapstart 1, Age 6-7 • 978-0-00-732082-0 • £6.99  
Mapstart 2, Age 4-7 • 978-0-00-732083-7 £7.99  
Mapstart 1 Copymasters • 978-0-00-733981-5 • £39.99 + VAT  
Mapstart 2 Copymasters • 978-0-00-733982-2 • £39.99 + VAT

## Collins in Maps



Age 8+

**Collins in Maps** are collections of maps to investigate different themes and topics.

- Shows a story in maps, diagrams, charts, words and photographs
- Presents maps and information to compare and examine
- Provides cross-curricular links to history and environmental themes
- Activities books contain over 70 photocopiable worksheets which form the basis for lesson planning



UK in Maps • 978-0-00-752476-1 • £7.99  
World in Maps • 978-0-00-752477-8 • £7.99  
UK in Maps Activities • 978-0-00-756372-2 • £39.99  
World in Maps Activities • 978-0-00-756371-5 • £39.99



Title	ISBN	Price	Discounted Price	Qty
<b>GEOGRAPHY &amp; ATLASES</b>				
<b>Collins Primary Geography</b>				
<b>Pupil Books</b>				
Pupil Book 1 & 2	978-0-00-756358-6	£8.99	£6.29	
Pupil Book 3	978-0-00-756359-3	£8.99	£6.29	
Pupil Book 4	978-0-00-756360-9	£8.99	£6.29	
Pupil Book 5	978-0-00-756361-6	£8.99	£6.29	
Pupil Book 6	978-0-00-756362-3	£8.99	£6.29	
<b>Teacher's Book</b>				
Teacher's Book 1 & 2	978-0-00-756363-0	£20.99	£14.69	
Teacher's Book 3	978-0-00-756364-7	£20.99	£14.69	
Teacher's Book 4	978-0-00-756365-4	£20.99	£14.69	
Teacher's Book 5	978-0-00-756366-1	£20.99	£14.69	
Teacher's Book 6	978-0-00-756367-8	£20.99	£14.69	
<b>DVDs</b>				
Resources DVD 1	978-0-00-756368-5	£55.00 + VAT	£38.50 + VAT	
Resources DVD 2	978-0-00-756369-2	£80.00 + VAT	£56.00 + VAT	
<b>Atlases</b>				
Collins First Atlas PB	978-0-00-810101-5	£5.99	£4.19	
Collins First Atlas - Interactive DVD	978-0-00-811743-6	£50.00 + VAT	£35.00 + VAT	
Collins Primary Atlas	978-0-00-814675-7	£7.99	£5.60	
Collins Junior Atlas	978-0-00-752475-4	£8.99	£6.30	
Collins Countries of the World Wall Map	978-0-00-753613-9	£7.99	£5.60	
Collins United Kingdom Wall Map	978-0-00-753612-2	£7.99	£5.60	
Collins UK in Maps	978-0-00-752476-1	£7.99	£5.60	
Collins World in Maps	978-0-00-752477-8	£7.99	£5.60	
Collins UK in Maps Activities	978-0-00-756372-2	£39.99	£27.99	
Collins World in Maps Activities	978-0-00-756371-5	£39.99	£27.99	
Collins Mapstart 1	978-0-00-732082-0	£6.99	£4.89	
Collins Mapstart 2	978-0-00-732083-7	£7.99	£5.60	
			P&P:	£4.95
			Total:	

**YOUR DETAILS:**

Name:

Position:

School name and address:

Postcode:

Telephone:

Email:

**RETURN TO:** Collins, HarperCollins Publishers, FREEPOST RTKB-SGZT-ZYJL, Honley, HD9 6QZEmail: [education.marketing@harpercollins.co.uk](mailto:education.marketing@harpercollins.co.uk) with your order, quoting **ATLAS301** for atlases and **GEO1701** for Collins primary geography resources.Find your local rep: [findarep.collins.co.uk](http://findarep.collins.co.uk)**TERMS AND CONDITIONS:** Evaluation copies are available for UK Educational Establishments to look at without charge for 30 days. After 30 days you can either purchase the product or return it in a resalable condition. All school returns must be booked through the new returns system at: [www.collins.co.uk/returns](http://www.collins.co.uk/returns) Full terms and conditions for Collins Connect can be found at [connect.collins.co.uk](http://connect.collins.co.uk)

Prices: Prices are correct at the time of going to press. Collins reserves the right to change these prices without further notification. Offers are not available in conjunction with any other offer and are while stocks last. Prices listed are without VAT. VAT is applicable to software and digital subscription products and is applied at the current rate. There is no VAT on books.

Postage and Packing: Evaluation Copies are supplied free of charge. Firm Orders: UK Postage: £4.95

\*Offer is valid to UK schools only. Offer expires 31st July 2017

Promotion code: **ATLAS301** and **GEO1701**